

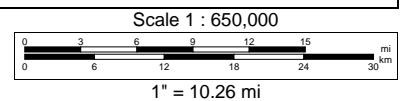
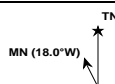
Trip Distance: 80.95 mi



Trip Time: 01:28:55

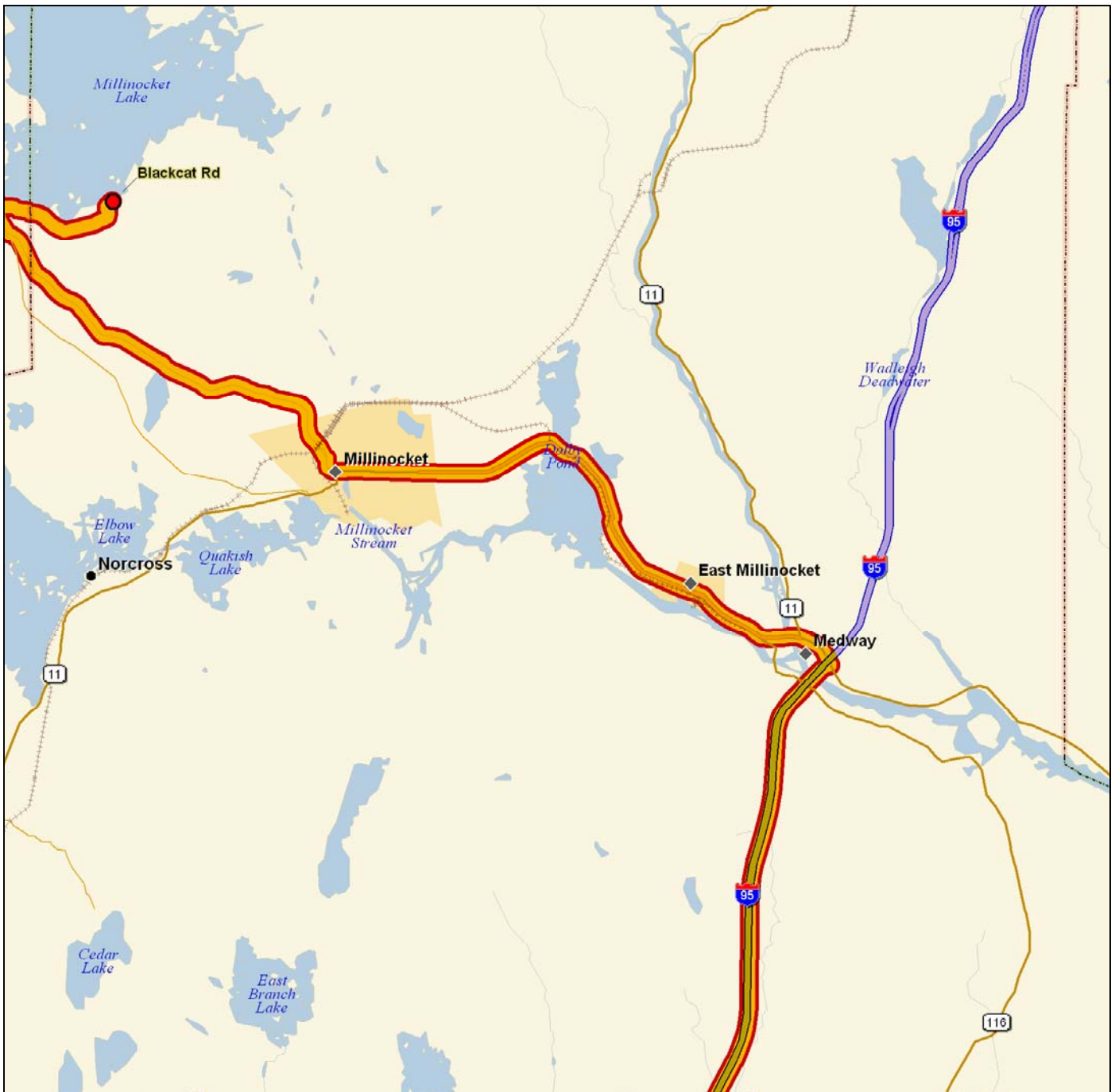
Start: I-95 N

Total Stops: 0

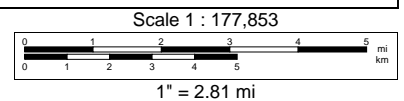
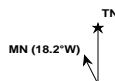
Finish: Blackcat Rd



	Dist	Turn		Road	Exit	Time	Total Dist
		Start	at	I-95 N		00:00:00	0.00 mi
		Go straight (NNE)	on	I-95 N		00:00:00	0.00 mi
	in 58.39 mi	Bear right (ENE)	on to	SR 157 ramp	56	00:49:21	58.39 mi
	in 0.16 mi	Turn left (NW)	on to	SR 157		00:49:32	58.56 mi
	in 0.80 mi	Go straight (WNW)	on to	SR 11 (SR 157)		00:50:54	59.36 mi
	in 10.40 mi	Go straight (WNW)	on to	Central St		01:06:53	69.76 mi
	in 0.20 mi	Turn right (N)	on to	Katahdin Ave		01:07:25	69.96 mi
	in 0.17 mi	Turn left (NNW)	on to	Bates St		01:07:53	70.13 mi
	in 0.81 mi	Go straight (N)	on to	<unnamed>		01:09:53	70.94 mi
	in 0.05 mi	Bear left (NW)	on to	Millinocket Rd		01:09:58	70.99 mi
	in 0.60 mi	Go straight (WNW)	on to	Millinocket Rd		01:11:00	71.59 mi
	in 5.55 mi	Go straight (NW)	on to	Millinocket Lake Rd		01:20:30	77.14 mi
	in 0.98 mi	Go straight (NNW)	on to	<unnamed>		01:22:11	78.12 mi
	in 0.05 mi	Go straight (N)	on to	Baxter Park Rd		01:22:18	78.18 mi
	in 0.20 mi	Turn right (E)	on to	Blackcat Rd (Fire Rd 20)		01:22:47	78.38 mi
	in 0.65 mi	Bear left (E)	on to	<unnamed>		01:24:20	79.03 mi
	in 0.17 mi	Go straight (E)	on to	Blackcat Rd		01:24:44	79.20 mi
	in 1.75 mi	Finish	at	Blackcat Rd		01:28:55	80.95 mi

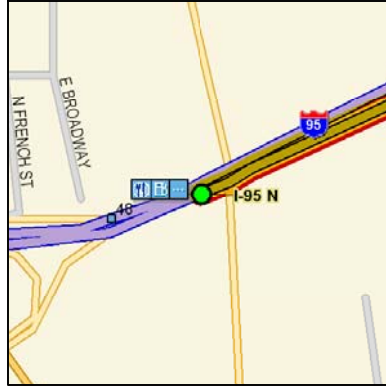


	Dist	Turn		Road	Exit	Time	Total Dist
		Go straight (NNE)	on	I-95 N		00:00:00	0.00 mi
	in 58.39 mi	Bear right (ENE)	on to	SR 157 ramp	56	00:49:21	58.39 mi
	in 0.16 mi	Turn left (NW)	on to	SR 157		00:49:32	58.56 mi
	in 0.80 mi	Go straight (WNW)	on to	SR 11 (SR 157)		00:50:54	59.36 mi
	in 10.40 mi	Go straight (WNW)	on to	Central St		01:06:53	69.76 mi
	in 0.20 mi	Turn right (N)	on to	Katahdin Ave		01:07:25	69.96 mi
	in 0.17 mi	Turn left (NNW)	on to	Bates St		01:07:53	70.13 mi
	in 0.81 mi	Go straight (N)	on to	<unnamed>		01:09:53	70.94 mi
	in 0.05 mi	Bear left (NW)	on to	Millinocket Rd		01:09:58	70.99 mi





Start at I-95 N.



Go straight (NNE) on I-95 N.



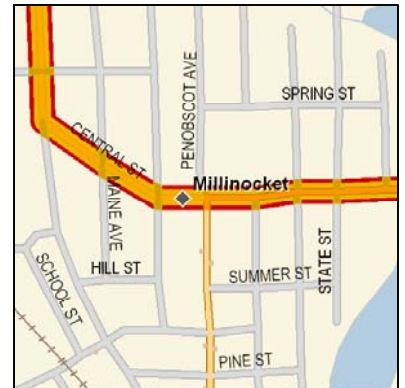
Bear right (ENE) on to SR 157 ramp.



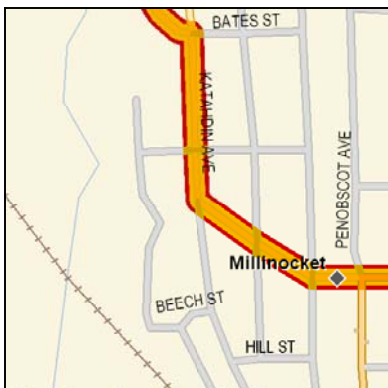
Turn left (NW) on to SR 157.



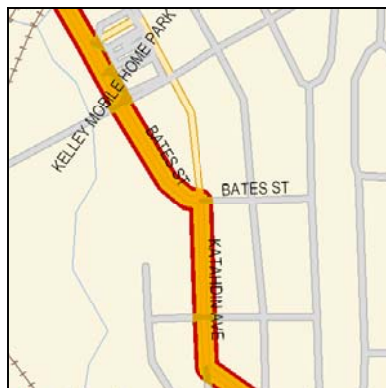
Go straight (WNW) on to SR 11 (SR 157).



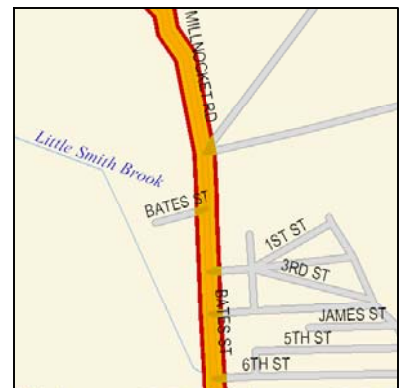
Go straight (WNW) on to Central St.



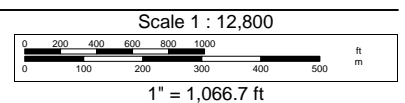
Turn right (N) on to Katahdin Ave.

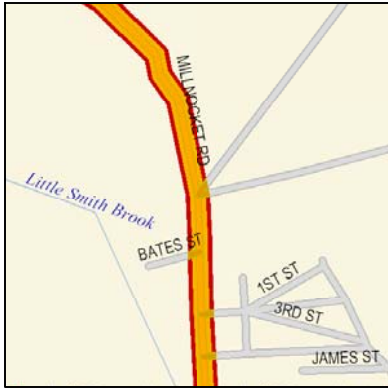


Turn left (NNW) on to Bates St.



Go straight (N) on to <unnamed>.

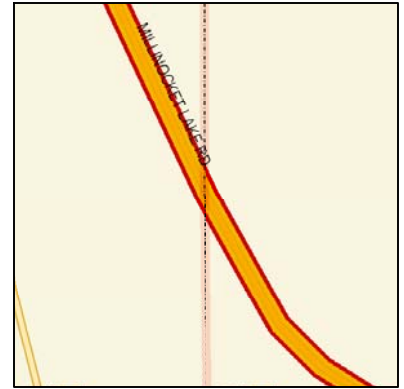




Bear left (NW) on to Millinocket Rd.



Go straight (WNW) on to Millinocket Rd.



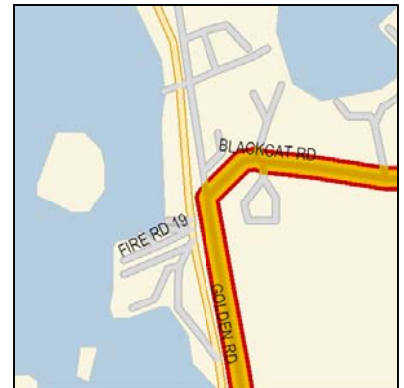
Go straight (NW) on to Millinocket Lake Rd.



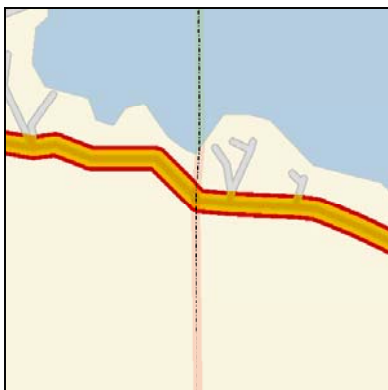
Go straight (NNW) on to <unnamed>.



Go straight (N) on to Baxter Park Rd.



Turn right (E) on to Blackcat Rd (Fire Rd 20).



Bear left (E) on to <unnamed>.



Go straight (E) on to Blackcat Rd.



Finish at Blackcat Rd.